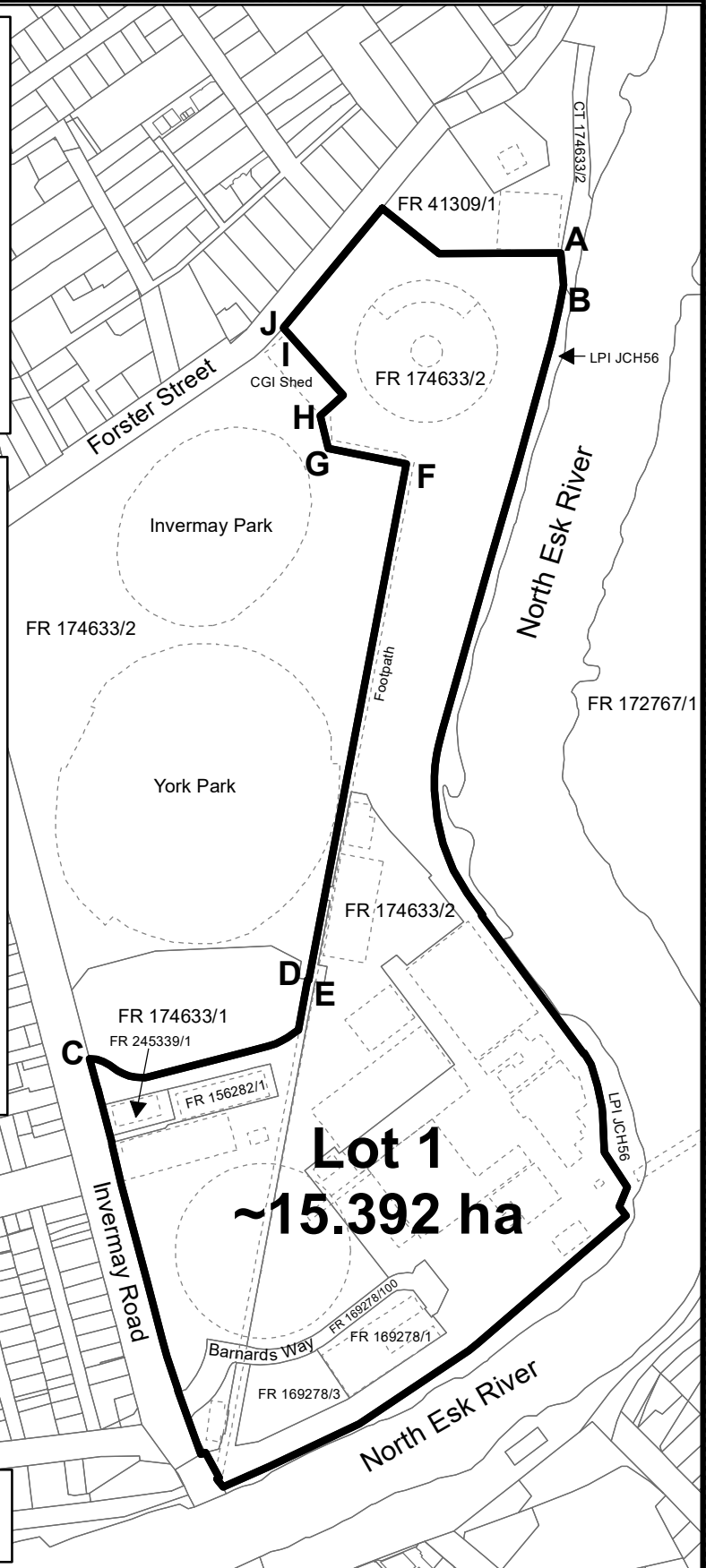


Note

1. Lot 1 represents the registered boundary for 'Launceston Railway Station Complex', #4400 on the Tasmanian Heritage Register.
2. Lot 1 represents the whole of FR 169278/100, 169278/1, 169278/3, 156282/1, 245339/1, Crown Land reserve and part of FR 174633/2, the boundary of which is marked by a thick black line and described below.
3. Details of individual land parcel boundaries may be accessed through the Land Information System Tasmania (LIST).
4. The registration includes standing features and sub-surface archaeological potential, as described in the datasheet for THR#4400.

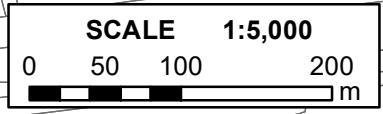
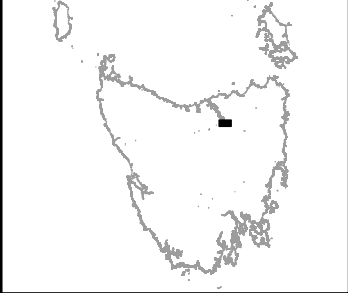
Point & Boundary Description


- A. South-east corner of FR 41309/1.
 - B. North-west corner of Crown Land parcel (LPI JCH56).
 - C. South-west corner of FR 174633/1.
 - D. CP14 of SP174633.
 - E. Intersection of a prolongation of a line between CP13 and CP14 in SP174633.
 - F. North-west corner of concrete footpath.
 - G. Point 511710E, 5414210N.
 - H. South-west corner of CGI shed.
 - I. North-east corner of CGI shed.
 - J. Intersection of prolongation of north-eastern face of CGI shed and the cadastral boundary.
- A-B and F-G are straight lines.
 B-C, C-D, F-G, G-H and J-A represent cadastral boundaries.
 D-E represents a prolongation of a line between CP13 and CPR14 in SP 174633.
 E-F represents the western edge of a concrete footpath.
 H-I represents the south-eastern and northern-eastern faces of a CGI shed.
 I-J represents a prolongation of the northern-eastern face of a CGI shed.



Lot 1
~15.392 ha


Locality Plan




TASMAB: LAUNCESTON - 5041		GRID: MGA94 / ZONE 55		DATUM: AHD		CONTOUR INTERVAL: N/A	
No.	PRODUCTION / AMENDMENT	AUTHORITY	REFERENCE	DRAWN	APPROVED	DATE	 Tasmania
1	Production	THC	4400	JS	B. TOROSSO	17JUN20	

Launceston Railway Workshops
 2, 4 & 6 Invermay Road & 6 Barnards Way,
 Invermay
 PREPARED BY
 HERITAGE TASMANIA







CENTRAL PLAN REGISTER
 p.p. Surveyor General: 
 Date Registered: 21-JUL-20



CPR
10945
 (page 1/2)

Legend

-  Feature of State heritage significance
-  Feature not of state-level heritage significance
-  Tasmanian Heritage Register Boundary
-  Cadastral Boundary

List of features of state level heritage significance:

Central Workshops Area:

1. Traverser Alley (c1885)
2. Main Workshop - Stone Building (c1923)
3. Weighbridge (c1939)
4. Precision Tool Annexe (c1940)
5. Foundry (c1940s)
6. Carpenters' Group (c1870s)
7. Paint Shop Group (1870s)
8. Battery Shed (c1940s)
9. Blacksmith Shop (1911)
10. Amenities Building (c1940s)
11. Signalman's Cabin (c1875 & c1890s)
12. Fibreglass Shop Group (1890s)
13. Sheet, Panel and Wheel Shop Group (1930s)
14. Substation and Compressor House (1920s)
15. Shell Annexe (c1940s)

Western Workshop Area:

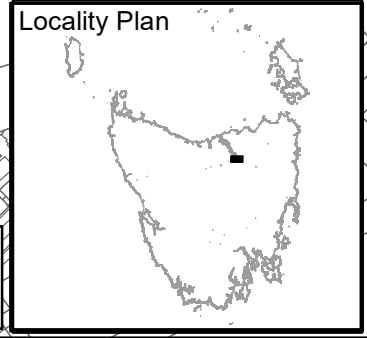
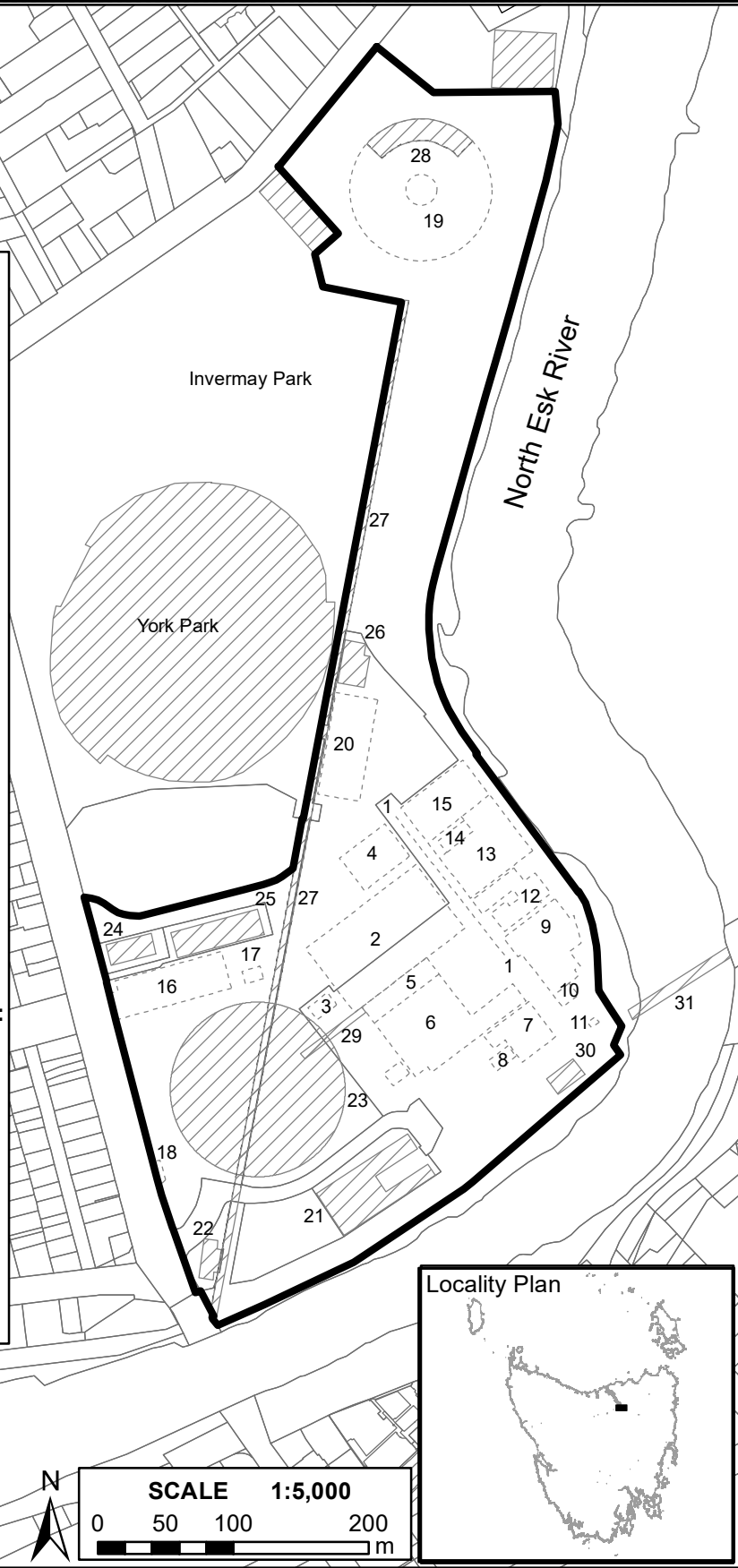
16. Tramsheds (1911)
17. Former Pay Office
18. Concrete Entrance Gates (c1950s)

Northern Area:

19. Round House (1922)
20. Diesel Workshops (c1951)

List of features not of state level heritage significance:

21. UTas Accommodation Buildings
22. Railway Station Offices
23. Car Park and Landscaping
24. Director of Housing Building
25. The Australian Technical College
26. UTas School of Fine Furniture Addition
27. Modern tramway
28. Modern Market Sheds
29. Covered Walkway to QVMAG entrance
30. Don River Railway Workshop
31. Black Bridge



TASMAB: LAUNCESTON - 5041	GRID: MGA94 / ZONE 55	DATUM: AHD	CONTOUR INTERVAL: N/A
----------------------------------	------------------------------	-------------------	------------------------------

No.	PRODUCTION / AMENDMENT	AUTHORITY	REFERENCE	DRAWN	APPROVED	DATE
1	Production	THC	4400	JS	B.TOROSSI	17JUN20




Launceston Railway Workshops

2, 4 & 6 Invermay Road & 6 Barnards Way,
Invermay


PREPARED BY
HERITAGE TASMANIA



CENTRAL PLAN REGISTER

p.p. Surveyor General: 

Date Registered: 21-JUL-20



CPR

10945

(page 2/2)