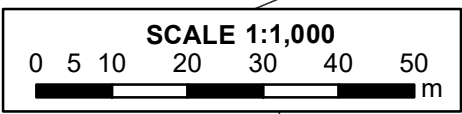
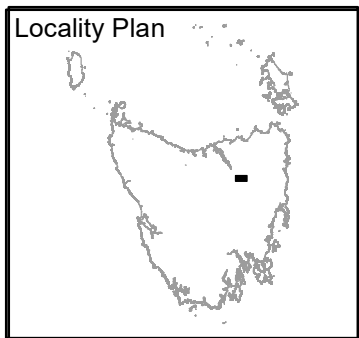
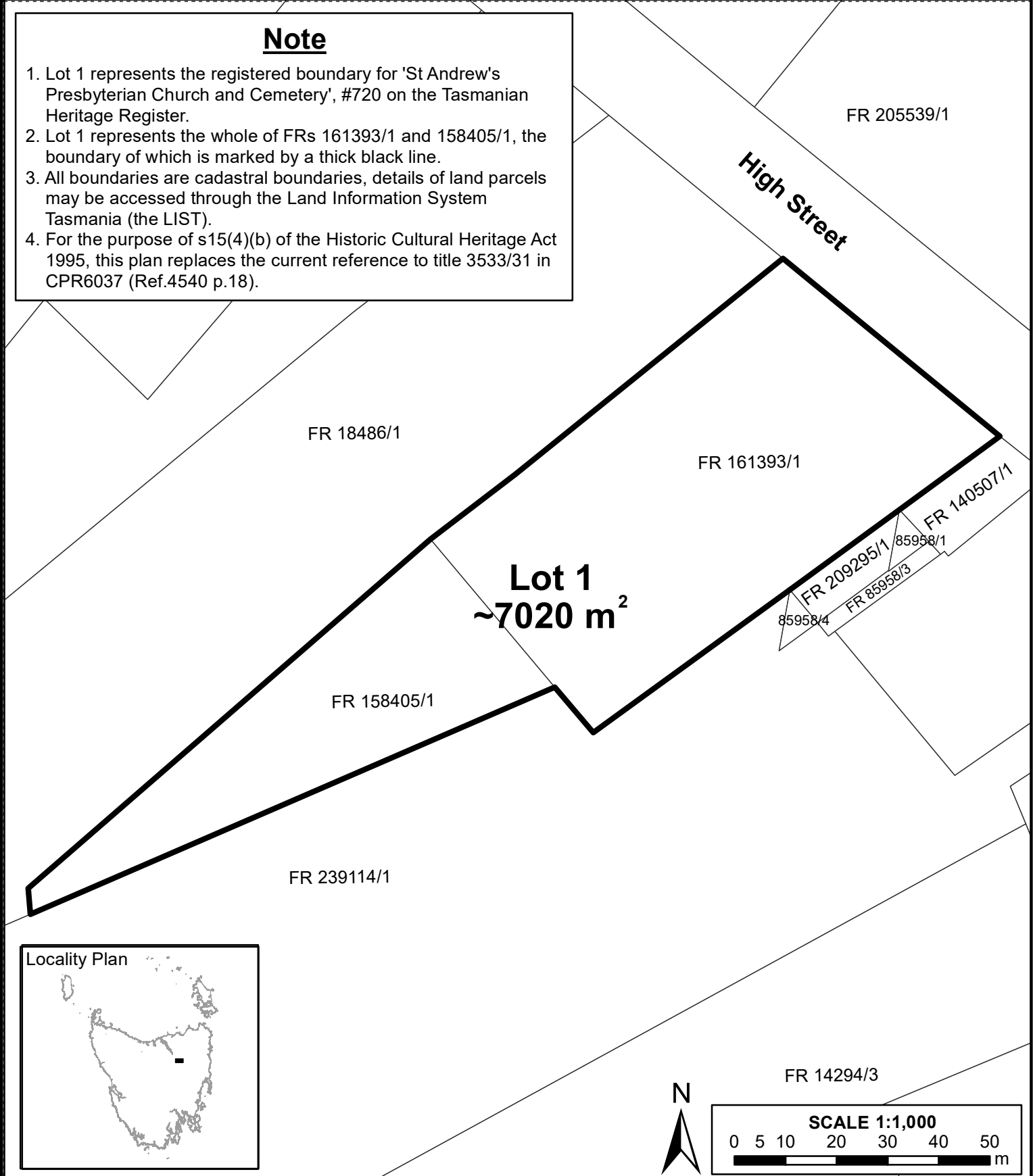



### Note

1. Lot 1 represents the registered boundary for 'St Andrew's Presbyterian Church and Cemetery', #720 on the Tasmanian Heritage Register.
2. Lot 1 represents the whole of FRs 161393/1 and 158405/1, the boundary of which is marked by a thick black line.
3. All boundaries are cadastral boundaries, details of land parcels may be accessed through the Land Information System Tasmania (the LIST).
4. For the purpose of s15(4)(b) of the Historic Cultural Heritage Act 1995, this plan replaces the current reference to title 3533/31 in CPR6037 (Ref.4540 p.18).




<b>TASMAP:</b> EVANDALE - 5239		<b>GRID:</b> MGA94 / ZONE 55		<b>DATUM:</b> AHD		<b>CONTOUR INTERVAL:</b> N/A	
No.	PRODUCTION / AMENDMENT	AUTHORITY	REFERENCE	DRAWN	APPROVED	DATE	 Tasmania
1	Production	THC	5019	JS	A ROBERTS	6 OCT21	

**St Andrew's Presbyterian Church and Cemetery**  
 9 High Street, Evandale


PREPARED BY  
 HERITAGE TASMANIA



**CENTRAL PLAN REGISTER**

p.p. Surveyor General: 

Date Registered: 9 DEC '21



**CPR**  
**11152**