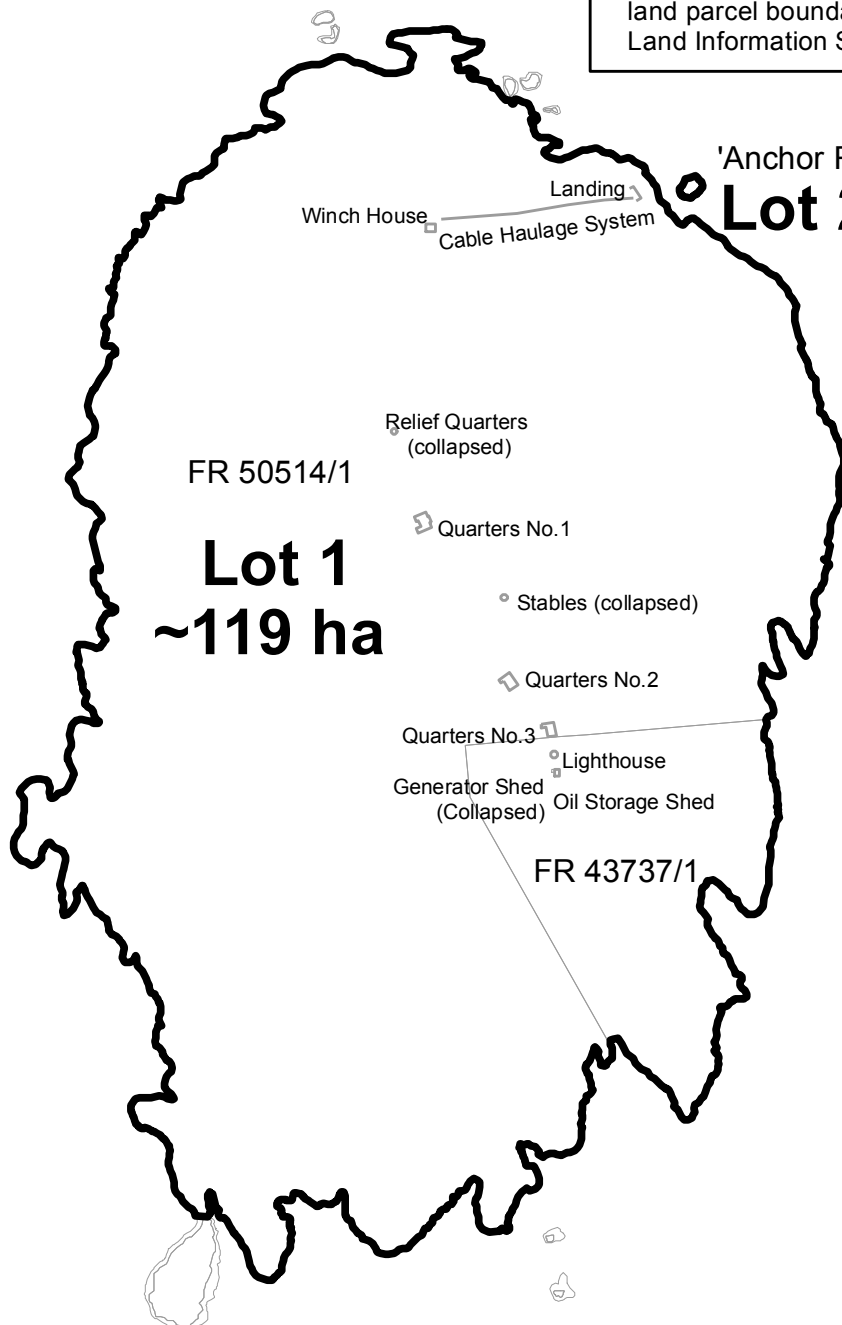


PID 1486866

Tasman Passage

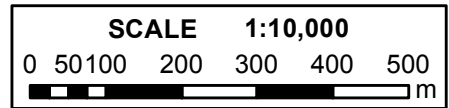
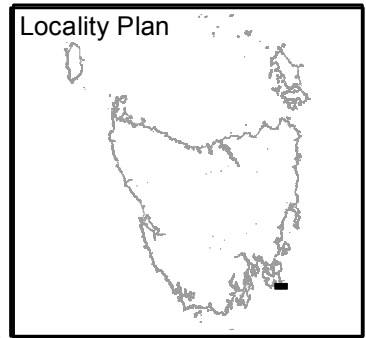
Note

1. Lots 1 & 2 represent the registered boundaries for 'Tasman Light Station', #5623 on the Tasmanian Heritage Register.
2. Lot 1 is the whole of FR 50514/1 and 43737/1, the boundary of which is marked by a heavy black line.
3. Lot 2 represents the rocky outcrop known as 'Anchor Rock', located ~20m off shore from Tasman Island.
4. Grey lines represent the location of features described in the datasheet for Tasmanian Heritage Register #5623.
5. All boundaries are parcel boundaries, details of individual land parcel boundaries may be accessed through the Land Information System Tasmania (LIST).



'Anchor Rock'
Lot 2 ~604 m

FR 50514/1
**Lot 1
~119 ha**



TASMAP: TASMAN - 5721		GRID: MGA94 / ZONE 55		DATUM: AHD		CONTOUR INTERVAL: N/A	
No.	PRODUCTION / AMENDMENT	AUTHORITY	REFERENCE	DRAWN	APPROVED	DATE	 Tasmania
1	Production	THC	5623	JS	B. TOROSSO	18-APR-18	

Tasman Light Station
Tasman Island

PREPARED BY
HERITAGE TASMANIA



CENTRAL PLAN REGISTER

p.p. Surveyor General: *A. Hastie*

Date Registered: 02-JUL-18

**CPR
10729**